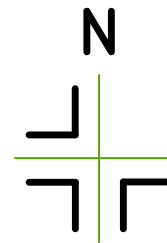


Roxanne Boulevard

McClay Way



FIR $\phi=0.50$
Iron Post Not Found

19

30.48

53.37

53.36

30.46



18

1

Plan

22207

2

-  DENOTES STANDARD IRON POST FOUND
-  DENOTES CONIFEROUS TREE
- ϕ DENOTES TREE TRUNK DIAMETER
- DISTANCES SHOWN ARE IN METRES.

SITE PLAN SHOWING:
LOT 19, SECTION 18, GABRIOLA ISLAND,
NANAIMO DISTRICT, PLAN 22207.

Certified correct this 27th day of August, 2018.

Turner + land surveying™

Client: KELLY KERR

Civic Address: 740 ROXANNE BLVD.

_____.B.C.L.S.

250.753.9778
605 Comox Road
Nanaimo, BC V9R 3J4
www.turnersurveys.ca

File: 18-142 Scale: 1:400 Drawn by: DRW

(This document is not valid unless originally signed and sealed.)